

# Public Participation in Alberta's Energy and Natural Resource Development

Is there room for improvement?










*Transcript No.*  
COUNTY OF WETASKIWIN No. 10

*North of Weyburn*

4353-1

## The Battle Lake Study




Battle River Regional Planning Commission

1974









Land man

*“The objectives of the project are to:*

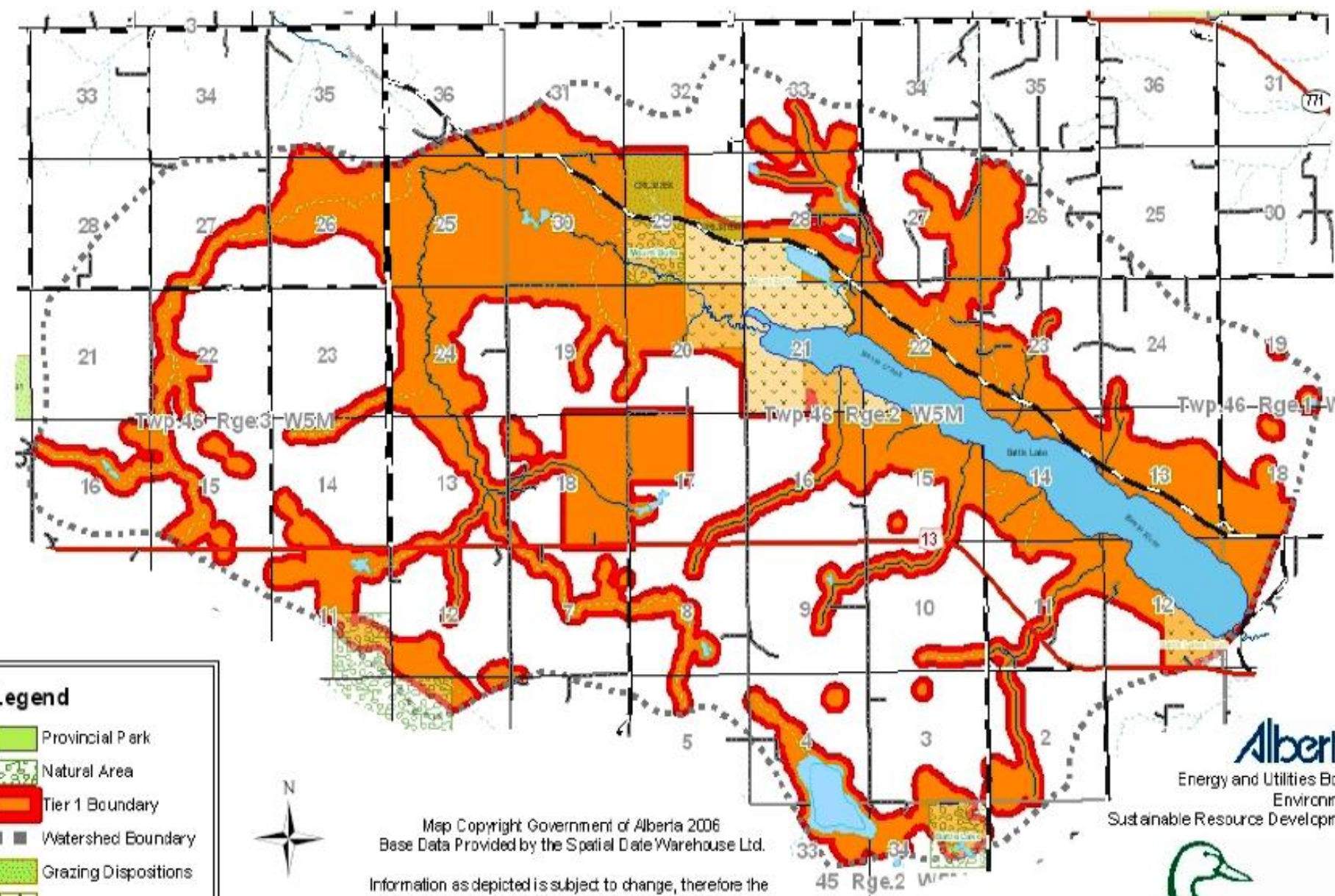
- protect the watershed from adverse and cumulative effects of oil and gas development, and*

- mitigate the potential adverse effects of oil and gas development on area residents, other land users and wildlife habitats.”*

0 1 2 4 Kilometers

# Battle Lake - Tier 1 Map

0 0.5 1 2 3 Miles



## Legend

- Provincial Park
- Natural Area
- Tier 1 Boundary
- Watershed Boundary
- Grazing Dispositions
- Crown Reservations



Map Copyright Government of Alberta 2006  
Base Data Provided by the Spatial Data Warehouse Ltd.

Information as depicted is subject to change, therefore the  
Government of Alberta assumes no responsibility for  
discrepancies at time of use.

**Alberta**

Energy and Utilities Board  
Environment  
Sustainable Resource Development



Ducks Unlimited Canada  
CANADA'S CONSERVATION COMPANY



“Although Section 619 of the *Municipal Government Act* provides that an EUB licence prevails over any land-use bylaw, the Board is of the view that applicants should be aware of municipal planning processes and bylaws and should incorporate them into development planning to the greatest extent possible, especially where special circumstances exist, such as the establishment of the watershed protection district.”



